













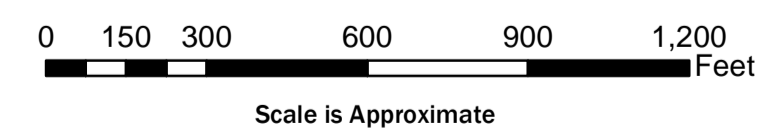

Town of Dagsboro

Stormwater Infrastructure Inventory

May 2015

Legend

-  CULVERT
-  CURB OPEN INLET
-  INLET
-  MANHOLE
-  DRAINAGE DITCH
-  TAX DITCH
-  EXISTING STORM DRAIN
-  EXISTING CULVERT
-  STORMWATER POND
-  Stream
-  Town Boundary
-  Tax Parcels



Data Source:
Parcel Data - Sussex County Mapping & Addressing, 2012
Roads - DeDOT
Municipal Boundary - DE Office of State Planning Coordination
Tax Ditch Data - DNREC NAVMAP, 2006

URS
28485 DuPont Boulevard
Millsboro, DE 19966
Tel: 302.933.0200
Fax: 302.933.0320